




Field names and enclosures Map 3

-  ancient fields, arataral & 'S' boundaries
-  field 'parcels' with one name
-  other fields & later enclosures

Ancient fields

- 1 - Mains: manorial demesne lands
- 2 - Infield
- 3 - church glebe lands
- 4 - Tofts: homestead (/latterly; doc. 1425)
- 5 - Miting & Grindstone hill
- 6/7 - land parcels called 'field'
- 8 - Bowering
- 9 - Park dykes

Ancient commons, intacks & inclosures

- 16 - Intack
- 17 - Church Brough Intack (inclosed 1858)
- Buscoe Moor - more enclosed 1890
- Yarfords - 'Yarnfiteskoue' (?) 1272 enclosures
- eu - euthat (:inclosure)
- sg - shaw ground
- 18 - personal names; Brian, Collin, Grainger

Brough Sowerby Park

- 10 - great parks
- 11 - little park
- 12 - warmly park
- 13 - dawsons park
- 14 - fawcetts park
- 15 - nicholsons park
- 20 - ox park
- 21 - cow close
- 22 - cow pasture
- 23 - calf garth
- 24 - west end
- d - 'dale'

Hag Gap

- 19 - narrow gap & depression in park pale
- 25 - penny crooks
- 26 - hagg
- 27 - parkin close
- 28 - oak tree
- 29 - birch close
- 30 - calf close
- w - 'wood'
- p - 'pasture'